STRADA "B" - VIABILITA' RPIVATA - SCALA 1:200

Pendenza Livellette	Diff. di Quota / Distanza / Pendenza													
		H= 2.33 L = 30.17 P = 7.72%	H= 0.76 L = 10.00 P = 7.63%	H= 0.76 L = 10.00 P = 7.63%	H= 1.21 L = 15.87 P = 7.64%	H= 1.04 L = 13.62 P = 7.61%	H= 0.95 L = 12.51 P = 7.63%	H= 0.90 L = 11.78 P = 7.63%	H= 0.81 L = 12.13 P = 6.65%	H= 0.16 L = 11.19 P = 1.4%	H= -0.66 L = 12.15 P = -5.47%	H= -1.08 L = 15.99 P = -6.74%	H= -1.21 L = 20.00 P = -6.06%	H= -1.20 L = 24.99 P = -4.8%	H= -0.40 L = 8.75 P = -4.6%
TUBAZIONE		PEAD DE 75 mm													
POZZETTI		(P)									(P)				

B01 / 0.00 · B02 / 8.76 · B03 / 30.17 · B04 / 40.17 · B05 / 50.17 · B06 / 58.62 · B07 / 66.03 · B08 / 73.79 · B09 / 79.65 · B10 / 86.18 · B11 / 92.16 · B12 / 98.03 · B13 / 103.94 · B14 / 112.20 · B15 / 116.07 · B16 / 122.06 · B17 / 127.26 · B18 / 132.38 · B19 / 139.41 · B20 / 155.40 · B21 / 175.40 · B22 / 179.80 · B23 / 200.39 · B24 / 209.13

TERRENO STATO ATTUALE
LIVELLETTA DI PROGETTO STRADA
FONDO SCAVO TUBAZIONE
POZZETTO
SARACINESCA
SFIATO

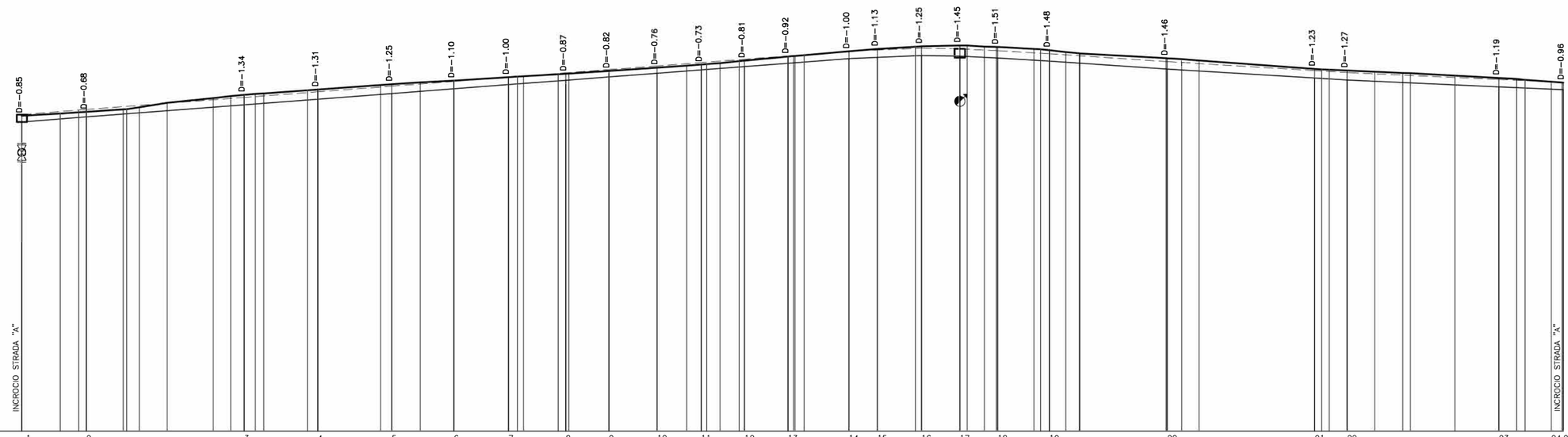

Altezze: 1:400
Lunghezze: 1:400

280.00

Picchetti	v1	2	3	4	5	6	7	8	9	10	11	12	13	14	15	16	17	18	19	20	21	22	23	24 25
Punti	1	2 3 4	6	8	9	10 11 12 13	15	17 18	19	20	21 23	24 26	27	28	29 30 32 33	35 38	39	40	41 43 45 46	48 50 51 52	54 56 57	58 60 61 62 63	65	66 67 69 70
Dist. Parziali	5.19	2.53 1.04 4.99	1.72	3.78	6.25	2.37 1.83 1.51 1.14	5.93	1.42	8.50	1.50	3.88	4.58	7.41	1.20 1.28	4.68	1.04	5.46	6.53	4.02	1.96 0.75 1.81 2.58	0.73	5.91	0.75 1.25	6.06	3.87	5.17	0.82	5.20	1.00 2.33 1.62	4.93	0.88 1.21 2.22 1.85	11.71	1.96 2.35	15.69	0.75 1.01 2.44	3.74	3.82	1.03	6.03	5.97	2.41 1.15 3.56	1.45
Dist. Progressive	0.00	5.19 7.72 8.76	13.76	15.94	19.72	25.97	28.34 30.17 31.68 32.82	38.75 40.17	48.67	50.17	54.05	58.62	66.03 66.78 68.07	72.75 73.79	79.65	86.18	90.21 92.16	94.73	98.03	98.84 100.79 103.94	106.14	112.20	116.07	121.24 122.06	127.26 128.26	130.59	132.38	137.31 138.20 139.41	141.63	143.48	155.40	157.36	159.71	175.40 176.35 177.36	179.80	183.54	187.36 188.39	194.42	200.39	202.80 203.95	207.51 209.13
Quote terreno	322.75	323.03 323.21 323.28	323.60	323.89	324.50	325.14	325.41 325.58 325.71 325.77	326.20 326.30	326.91	327.01	327.27	327.51	327.97 328.11	328.37 328.43	328.82	329.27	329.55	329.73	329.88	330.22	330.96	331.49	331.80	332.11 332.16	332.27 332.26	332.12	332.08	331.81 331.74 331.64	331.38	331.21	330.54	330.44	330.24	329.10 329.03 328.98	328.87	328.71	328.55 328.53	328.19	327.86	327.73 327.62	327.36	327.23
Quote fondo scavo tubazione	321.90	322.60				324.23	324.99	325.76	326.41	326.97	327.56	328.01	328.50	328.96	329.41	329.86	330.49	330.67	330.91	330.82	330.57	330.16	329.08	327.87	327.60	326.67	326.27
Dist. Progr. Progetto	0.00	8.76				30.17	40.17	50.17	58.62	66.03	73.79	79.65	86.18	92.16	98.03	103.94	112.20	116.07	122.06	127.26	132.38	139.41	155.40	175.40	179.80	200.39	209.13
Quote progetto piano strada	322.90	323.60				325.23	325.99	326.76	327.41	327.97	328.56	329.01	329.50	329.96	330.41	330.86	331.49	331.67	331.91	331.82	331.57	331.16	330.08	328.87	328.60	327.67	327.27

STRADA "A" - VIABILITA' PUBBLICA - PROFILO LONGITUDINALE - SCALA 1:200

Pendenza Livellette	Diff. di Quota / Distanza / Pendenza					
		H= -0.16 L = 7.50 P = -2.13%	H= -1.12 L = 12.39 P = -9.06%	H= -1.27 L = 13.95 P = -9.06%	H= -2.82 L = 31.83 P = -8.87%	H= -1.14 L = 15.10 P = -7.56%	H= -0.59 L = 12.08 P = -4.88%
TUBAZIONE		GHISA SFEROIDALE DN 100 mm					
POZZETTI		(P)					

A01 / 0.00 · A02 / 6.59 · A03 / 8.24 · A04 / 8.25 · A05 / 12.39 · A06 / 26.35 · A07 / 30.24 · A08 / 33.24 · A09 / 36.23 · A10 / 58.17 · A11 / 58.18 · A12 / 73.27 · A13 / 73.28 · A14 / 77.21 · A15 / 81.21 · A16 / 85.35 · A17 / 107.41 · A18 / 107.42 · A19 / 110.05 · A20 / 121.11

TERRENO STATO ATTUALE
LIVELLETTA DI PROGETTO STRADA
FONDO SCAVO TUBAZIONE
POZZETTO
SARACINESCA
SFIATO

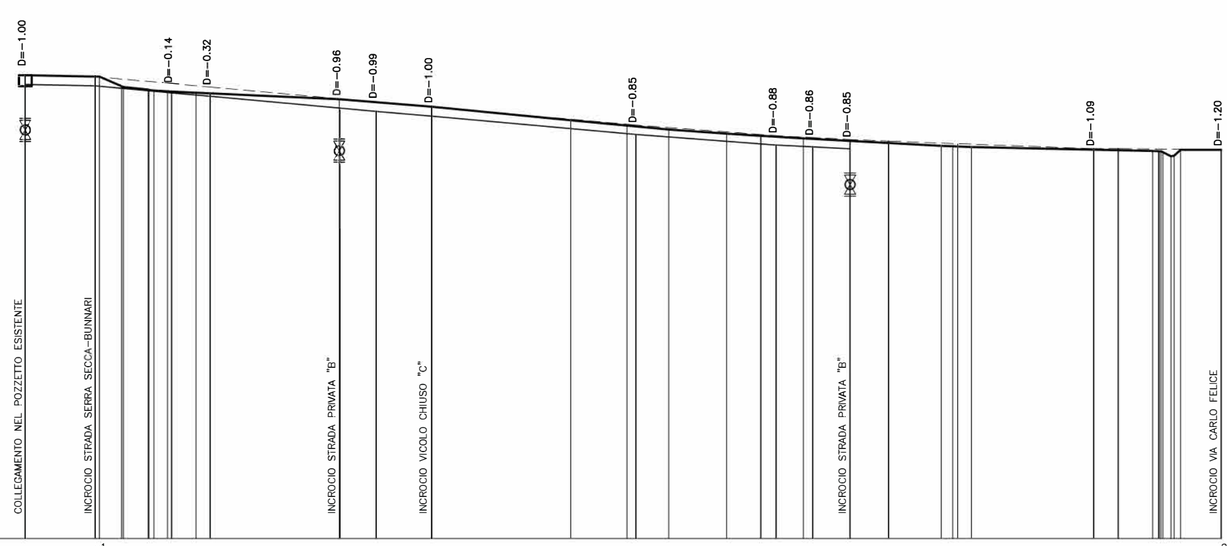

Altezze: 1:400
Lunghezze: 1:400

280.00

Picchetti	v1	2
Punti	1 3 5 8 9 10 11 12 13 14 15 16 18 19 21 22 23 28 31	
Dist. Parziali	7.50 2.39 2.66 1.47 3.07 15.41 9.91 14.98 6.06 4.48 6.23 3.67 4.56 14.83 1.23 1.49 19.49 0.81 4.35	
Dist. Progressive	0.00 2.86 5.72 7.81 10.88 26.28 36.19 51.17 57.22 61.70 67.93 71.60 76.19 91.02 92.25 94.26 113.76 114.65 115.73 116.77 121.11	
Quote terreno	329.82 329.66 328.62 328.26 328.07 327.93 327.24 326.42 324.97 324.39 323.96 323.54 323.29 323.02 322.23 322.17 322.09 321.66 321.65 321.09 321.79 321.80	
Quote fondo scavo tubazione	328.82 328.66 327.91 327.54 326.27 325.92 325.42 323.45 322.31 322.11 321.90	
Dist. Progr. Progetto	0.00 8.25 12.39 26.35 30.24 36.23 58.17 73.27 77.21 81.21 85.35 107.41 110.05 121.11	
Quote progetto piano strada	329.82 329.66 329.06 328.92 328.54 327.24 326.91 326.66 326.39 324.45 323.31 322.90 322.72 321.91 321.85 321.80	

TAVOLA

14B

VARIANTE URBANISTICA NEL P.d.L. COMPARTO C.3.b.2 SERRA SECCA - VIA CARLO FELICE LOTTI 8, 9.

COMUNE DI SASSARI

PROVINCIA DI SASSARI

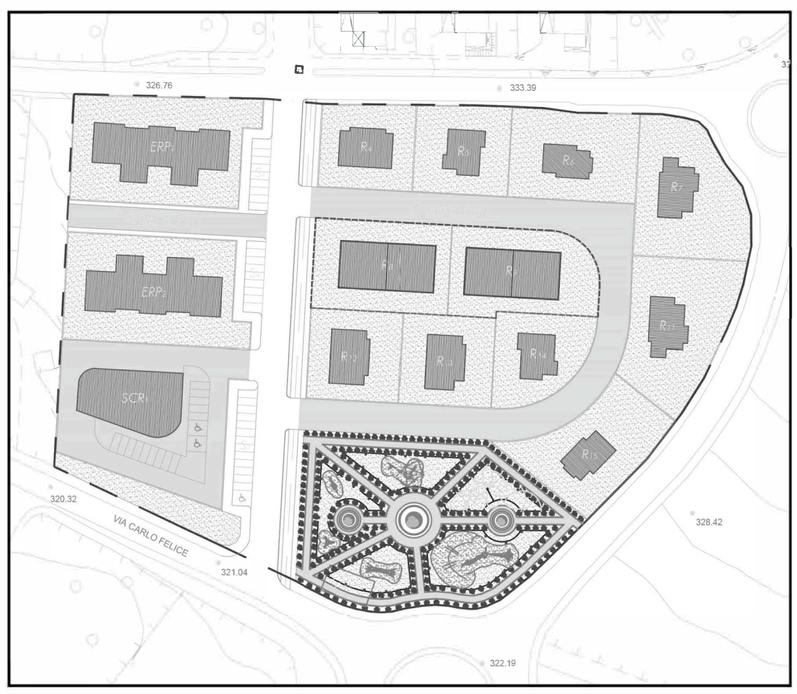

Il Committente : C.E.A. s.r.l.

Via Carbonazzi N.12 - Sassari 07100
Mail : ceasrl@gmail.com
Tel : 079 277778
Fax : 079 277794

Il Progettista : Arch. Giovanni ANGIUS

Via Luna e Sole N.96A - Sassari 07100
Mail : g.angius192@gmail.com
Cell : 392 71 38 793

DATA	Preliminare	Definitivo	Esecutivo	Variante
OTTOBRE 2024	Architettonico	Strutturale	Impianti	Archivio -

REVISIONI

SCALA

1:200

ELABORATO

OPERE DI URBANIZZAZIONE
RETE IDRICA - PROFILI LONGITUDINALI